

# City of Troy's Annual **CHRISTMAS PARADE** Route Map

**Monday, Dec. 2, 2024**  
**Downtown Troy**  
**7:00 PM**



THE CITY OF TROY'S ANNUAL  
*Christmas Parade*






## TOYS, TRAINS & CANDY CANES

**Monday, December 2, 2024**  
**7:00 pm**  
**DOWNTOWN TROY**



Tree Lighting Ceremony and Pictures with Santa on the Square immediately following Parade.  
Parade Entry Forms are available at the Public Relations Office and Troy City Hall or online at [www.troyal.gov](http://www.troyal.gov).  
Call 334.670.2285 for more information.

## Legend

-  Drop-off/Pick-up Parking
-  Band Set-up Position
-  Parade Start
-  Parade End
-  Drop Off/Pick Up

The map illustrates the route for the 2017 Alabama State Fair in downtown Troy, Alabama. The route is marked with a thick green line and arrows showing the direction of travel. The route begins on N 3 Notch, proceeds east on E Walnut St, then turns south on S Brundidge St, and finally travels west on Elm Street. Key landmarks and locations are labeled, including Troy City Hall, Troy Public Library, and the Downtown Square. A yellow star on S Brundidge St marks the line-up location at 6 PM. Text on the map indicates that Elm Street will be one-way after 6 PM. A compass rose is located in the bottom right corner.

**Parade starts at 7:00 PM. Elm Street will be one-way after 6:00 PM on that day of the parade. To come to line up, enter Elm Street from either George Wallace or Academy Street due to Elm Street being "one-way" beginning at 6PM. NO through-traffic will be allowed after 6PM until after the parade, please use Walnut Street / Library for necessary drop-offs. Please do not come to line-up or start lining up until after 6:00 PM. We would like every entry in place in the line-up **by 6:30 PM**; therefore, please come to line-up before that time.**